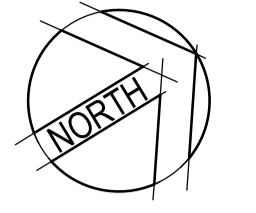


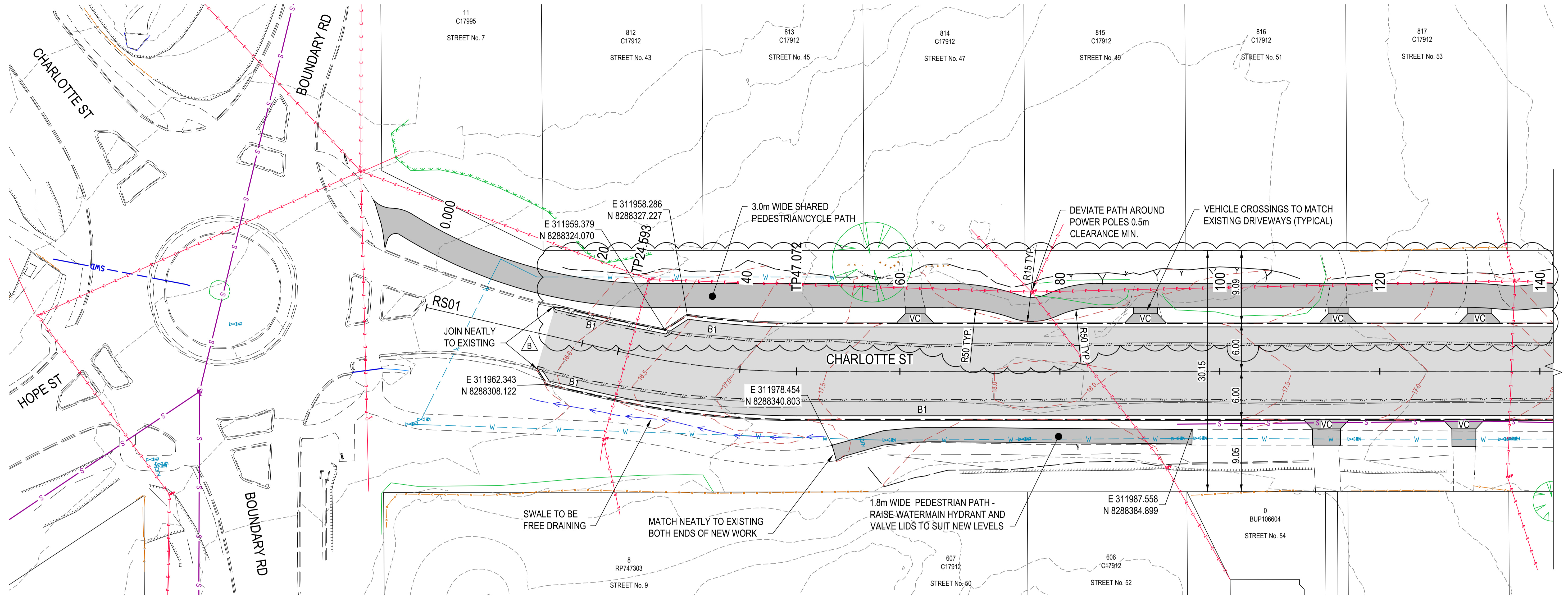
COOK SHIRE COUNCIL

CHARLOTTE STREET REVITALISATION COOKTOWN





STAGING	
STAGE	DESCRIPTION
1	BOUNDARY RD TO HOGG ST
2	HOGG ST TO FURNEAUX ST
3	FURNEAUX ST TO BANKS ST
4	BANKS ST TO SEAVIEW HOTEL
5	SEAVIEW HOTEL TO WEBBER ESP
6	CYCLE PATH



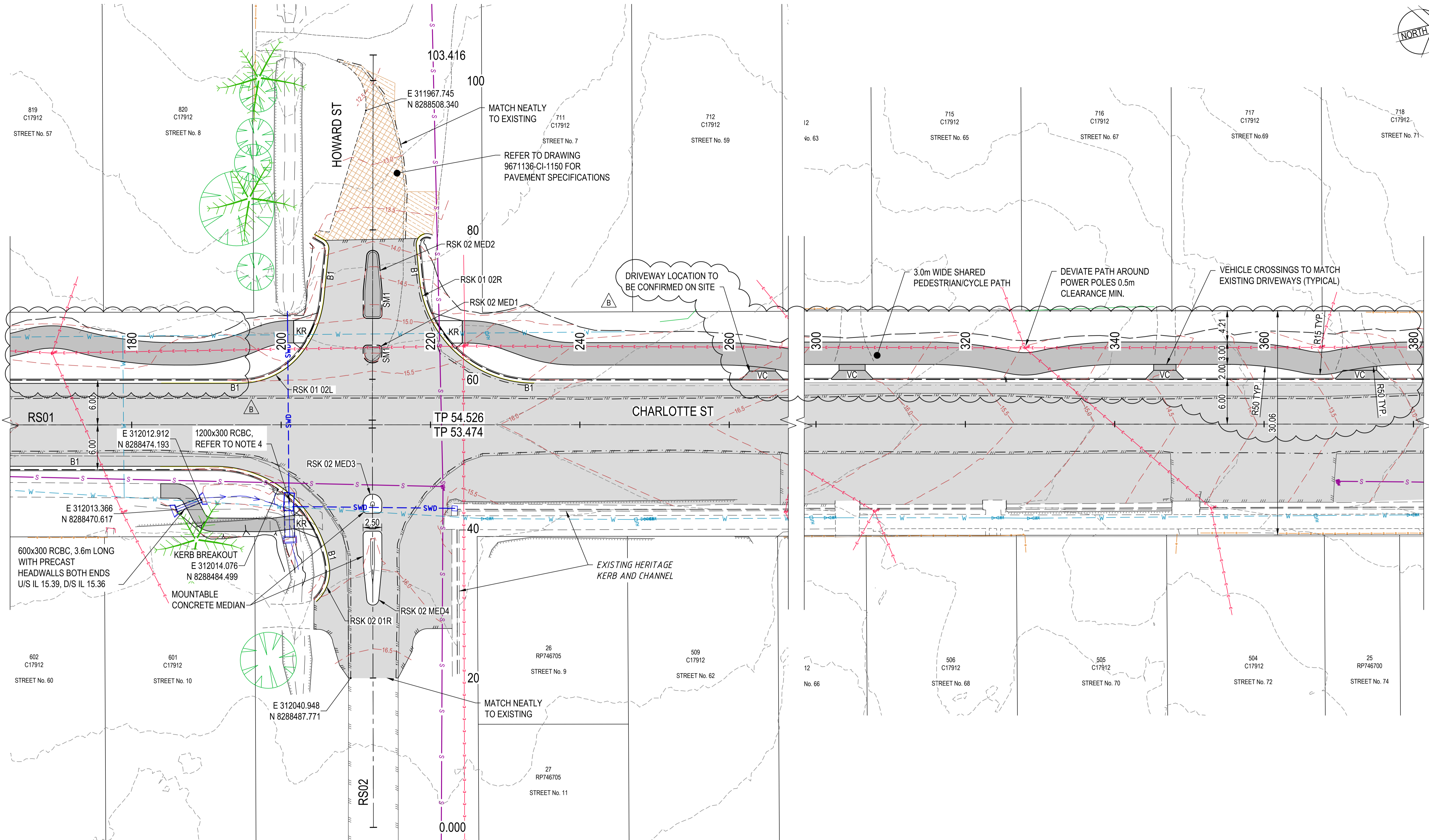
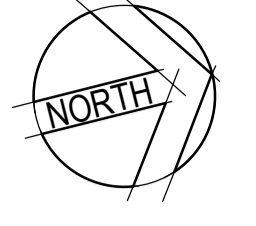
KERB TYPES	
KERB LABEL	FNQROC TYPE
B1	BARRIER KERB AND CHANNEL
B2	BARRIER KERB
SM1	SEMI MOUNTABLE KERB - TYPE 1
SM2	SEMI MOUNTABLE KERB - TYPE 2
CI2	CONCRETE INVERT - TYPE 2

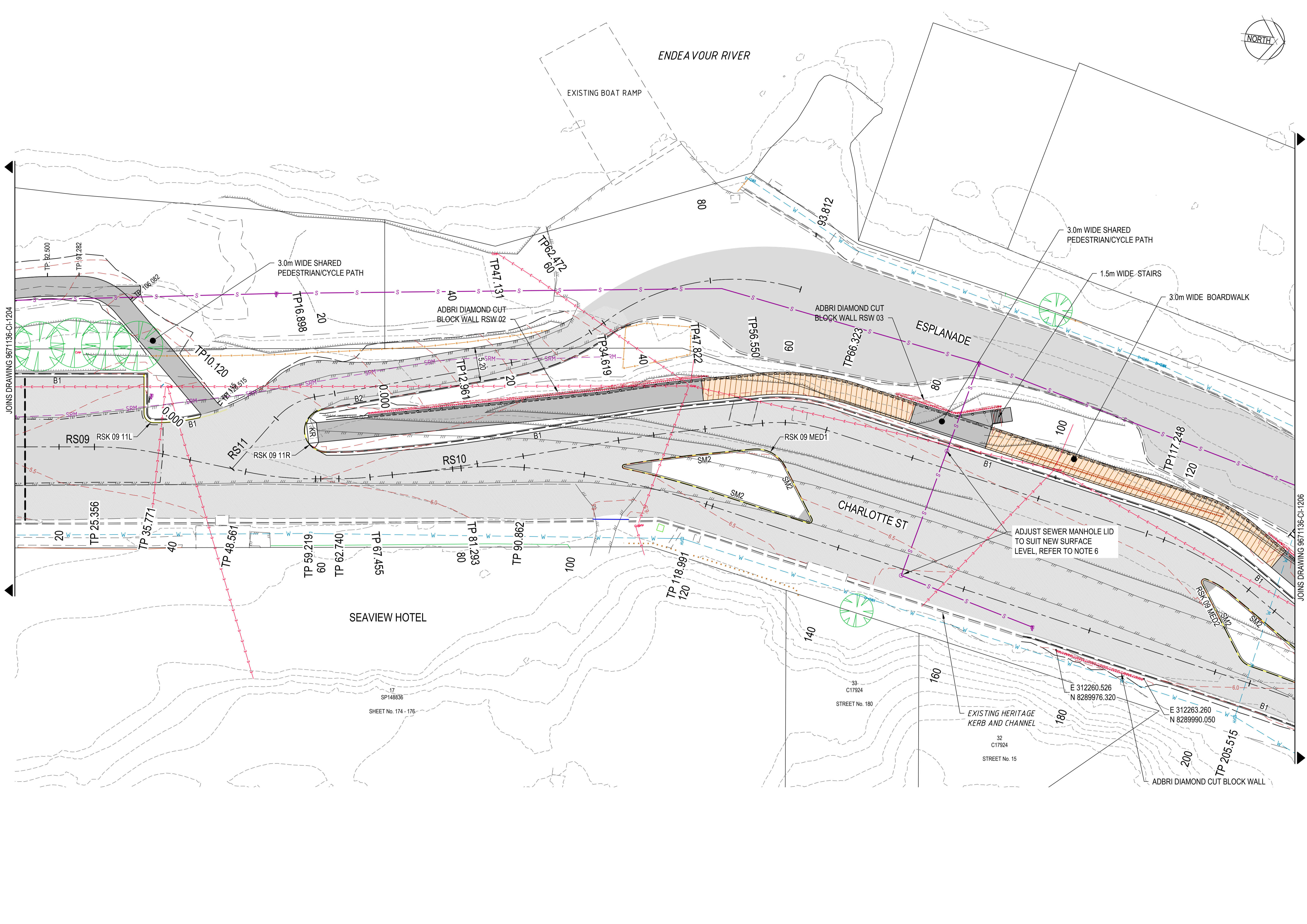
LEGEND:

- EDGE OF BITUMEN
- ROAD CENTRELINE
- NOMINAL KERB LINE
- IPWEA TYPE KERB
- KERB RAMP / VEHICLE CROSSING
- AC/BITUMEN SURFACING
- CONCRETE PATHS
- CONCRETE PAVEMENT
- BOARDWALK
- CONCRETE PATH - BY OTHERS
- SAW CUT BITUMEN
- CONCRETE DRIVEWAY
- SAFETY BALL STOP FENCING
- FINISHED CONTOURS
- STAGE BOUNDARY
- RETAINING WALL

LEGEND - EXISTING:

- PROPERTY BOUNDARY
- EDGE OF BITUMEN
- KERB AND CHANNEL
- CONCRETE FOOTPATHS
- TOP OF EMBANKMENT
- BOTTOM OF EMBANKMENT
- FENCE
- FINISHED CONTOURS
- LINE OF VEGETATION
- TREES
- RETAINING WALL
- BOULDERS/ROCKS
- WATERMAIN
- SEWER MAIN
- STORMWATER PIPES
- OVERHEAD POWER





JOINS DRAWING 9671136-CI-1204

JOINS DRAWING 9671136-CI-1206

XREFs: XR-9671136 SURV; XR-9671136 DSGN; XR-9671136 CNTR-EX
CAD File: Y:4401967-136 - Cook Shire Council Charlotte Street Renaliation3 - Project Delivery\Design\ACAD\9671136-CI-1201-INTR-DRAW.dwg

17
SP148836
SHEET No. 174 - 176

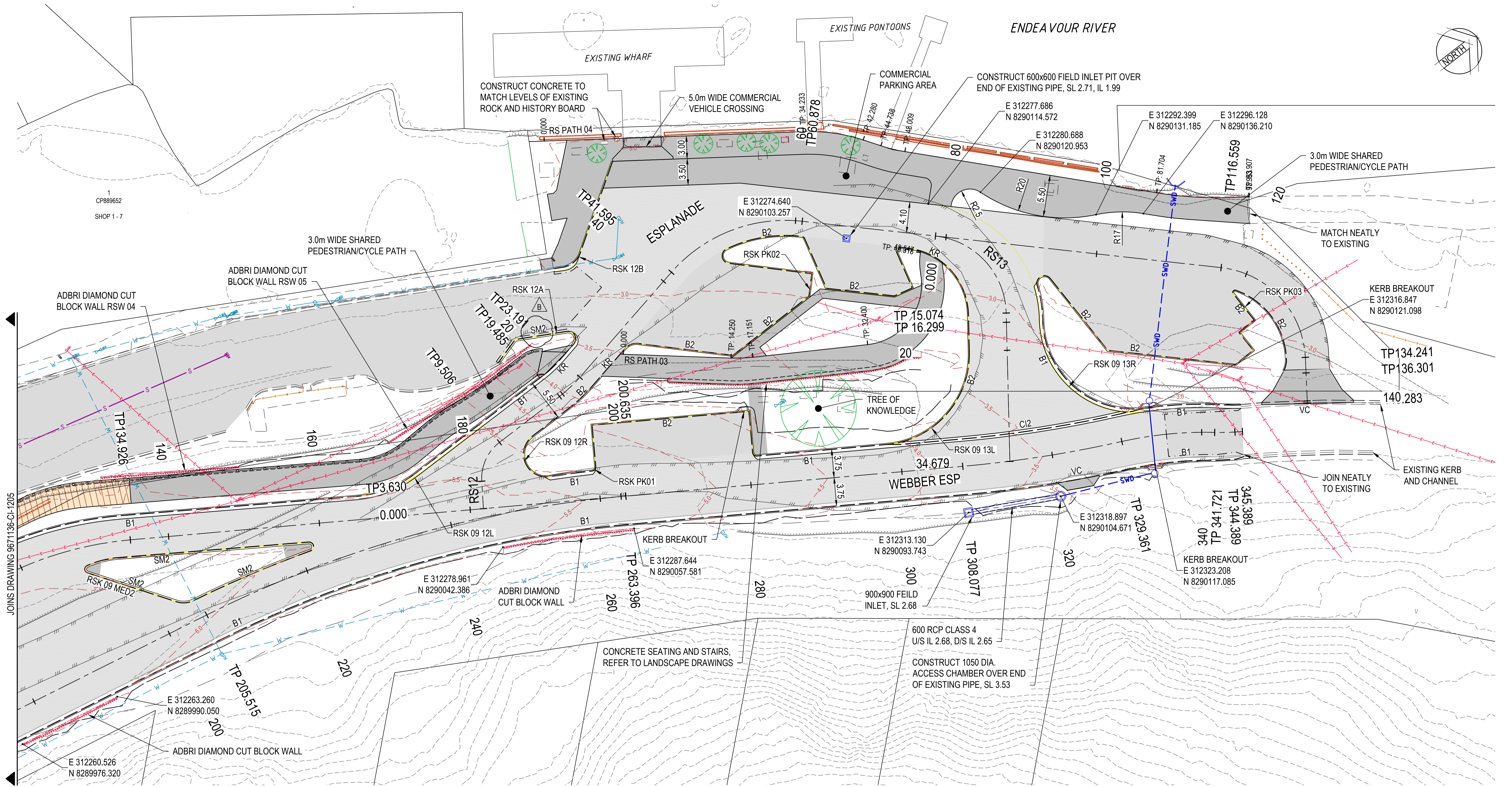
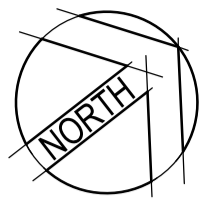
33
C17924
STREET No. 180

32
C17924
STREET No. 15

E 312260.526
N 8289976.320

E 312263.260
N 8289990.050

ADBRI DIAMOND CUT BLOCK WALL



1
CP889652
SHOP 1 - 7

JOINS DRAWING 9671136-CI-1205

XREFS: XR-9671136 SURV; XR-9671136 DSGN; XR-9671136 CNTR-EX
CAD File: Y:\44019671-136 - Cook Shire Council Charlotte Street Renalitalisation3 - Project Delivery\Design\ACAD\9671136-CI-1201-INTR-DRAW.dwg